



DISCLOSURE OF INCLUSIONS/EXCLUSIONS, LEASED ITEMS, AND UTILITIES ADDENDUM

UPON EXECUTION BY BUYER AND SELLER, THIS DOCUMENT WILL BECOME AN ADDENDUM TO THE CONTRACT OF SALE

SELLER'S DISCLOSURE made on 07/22/2025 ADDENDUM to Contract of Sale dated between Buyer and Seller Michael K. LaVina Anne R. LaVina for Property known as 16415C Cedar Grove Road, Sparks, MD 21152

1. INCLUSIONS/EXCLUSIONS. Included in the purchase price are all permanently attached fixtures, including all smoke detectors (and, carbon monoxide detectors, as applicable). Certain other now existing items which may be considered personal property, whether installed or stored upon the property, are included if box below is checked.

- Alarm System, Ceiling Fan(s) #, Central Vacuum, Clothes Dryer, Clothes Washer, Cooktop, Dishwasher, Drapery/Curtain Rods, Draperies/Curtains, Electronic Air Filter, Exhaust Fan(s) #, Exist. W/W Carpet, Fireplace Screens/Doors, Fireplace Equipment, Freezer, Furnace Humidifier, Garage Opener(s) #, Garage remote(s) #, Garbage Disposal, Hot Tub, Equipment & Cover, Intercom, Microwave, Playground Equipment, Pool, Equipment & Cover, Refrigerator(s) # 2, w/ Ice Maker(s) #, Satellite Dish, Screens, Shades/Blinds, Storage Shed(s) # 1, Storm Doors, Storm Windows, Stove or Range, TV Antenna, Trash Compactor, Wall Mount TV Brackets, Wall Oven(s) #, Water Filter, Water Softener, Window A/C Unit(s) #, Window Fan(s) #, Wood Stove

ADDITIONAL INCLUSIONS (SPECIFY): Retractable Awning on deck

ADDITIONAL EXCLUSIONS (SPECIFY): Bidet attachments

2. LEASED ITEM(S) INCLUDED:

- Fuel Tank(s), Solar Panels, Alarm System, Water Treatment System, Other

ADDITIONAL TERMS AND/OR INFORMATION REGARDING LEASED ITEM(S):

3. UTILITIES: WATER, SEWAGE, HEATING, AND AIR CONDITIONING (check all that apply):

- Water Supply: Public, Well; Sewage Disposal: Public, Septic, Other; Heating: Gas, Electric, Oil, Heat Pump, Other propane; Hot Water: Gas, Electric, Oil; Air Conditioning: Gas, Electric

Utility Service Providers: BGE and Tevis Propane

All other terms and conditions of the Contract of Sale remain in full force and effect.

Buyer Signature, Date, Seller Signature, Date (signed by Michael K. LaVina 7/31/2025, Anne R. LaVina 7/31/2025)



GENERAL ADDENDUM TO CONTRACT OF SALE

(For use with the Maryland Association of REALTORS® residential contract sales form)

Buyer(s): _____
Seller(s): Michael K. LaVina Anne R. LaVina
Property: 16415C Cedar Grove Road, Sparks, MD 21152

1. LEGAL REQUIREMENT: A Contract for the sale of real property is required to be in writing to be enforceable under the laws of the State of Maryland. Once signed by the parties, the Contract becomes a legally binding agreement. The original terms of the Contract can only be altered thereafter with the agreement of the parties expressed in writing. All parties have the right to be represented by an attorney and are encouraged to seek competent advice if they do not understand any term(s) of the Contract. The broker/agent is required to promptly submit all written Contract offers to the Seller.

2. INTENDED USE: The use of a particular property may be limited or restricted as a result of zoning laws, local ordinances and/or restrictive covenants applicable to the property. The Contract of Sale form provided by the broker/agent is designed and intended for use only in the purchase and sale of single family residences or unimproved residential property. If Buyer intends to use a property for any other purpose, the standard Contract of Sale form may not adequately serve to protect Buyer's interests without the addition of an appropriate clause or addendum conditioning the Contract offer upon a determination that Buyer's intended use of the Property will be permitted.

3. COVENANTS AND RESTRICTIONS: A majority of homes, whether new or re-sale, located in a subdivision are subject to certain restrictions applicable to the use of the Property as well as the construction of certain improvements to the Property referred to as covenants. In the case of Property subject to a Homeowners Association or Condominium Association, the covenants are contained in a Declaration of Covenants and Restrictions as well as the Bylaws of the Association. However, other properties may be subject to covenants as part of a **voluntary** Community Association or even with no association. **Seller Acknowledges:**

The property _____ / _____ IS, or MLL / ARL IS NOT, part of a recorded subdivision with restrictive covenants.
AND

The property _____ / _____ IS, or MLL / ARL IS NOT, part of a **voluntary** Community Association.

Current voluntary fees or assessments for the community association are \$ _____ Annually/Quarterly/Monthly (circle one)

Name of Association _____
Address _____
Contact _____ Phone _____ Email _____

OR

The Seller is unaware of the property as being part of any restrictive covenants or **voluntary** community associations.

 MLL / ARL Seller Initials

4. PRIVATE AGREEMENTS: Some Property may be subject to agreements, covenants or restrictions relating to the cost of certain maintenance items, restricting the use of properties or dealing with other matters. For example, properties sharing a driveway are often subject to such agreements. These private agreements do not fall within the required disclosures of HOA or condominium laws and may or may not be recorded. Buyer should make inquiries of Seller prior to or at the time of contract.

5. EQUAL HOUSING OPPORTUNITY: A REALTOR is required by federal, state and local law, and the Code of Ethics of the National Association of REALTORS to treat all parties in a non-discriminatory manner without regard to race, color, religion, sex, familial status, national origin, marital status, sexual orientation, gender identity, disability, source of income, or other protected classifications under Fair Housing Laws.

6. SETTLEMENT: All persons to be in title and/or responsible where a mortgage is to be created should be present at the time of settlement and may be required to provide proper identification. Buyer should establish gas, electric and water service in Buyer's name commencing the day of settlement. Buyer should be prepared at the time of settlement to pay the settlement costs and the balance due under the Contract. Buyer must provide for amounts to be paid at settlement in acceptable form (cash, wired funds, bank check or certified check) to meet title company guidelines. In some cases, Seller may be required to provide funds in

excess of any sales proceeds in order for settlement to occur, in which event, Seller also should be prepared to make payment in an approved form. Any party uncertain of the amount required at settlement, or approved methods to pay, should make inquiry of the title company or settlement attorney prior to settlement.

7. MORTGAGE REQUIREMENTS: Buyer acknowledges that, as a condition of obtaining a mortgage loan, lenders may require proof of hazard insurance coverage and may also require flood insurance coverage. Depending upon the type of mortgage applied for by Buyer, lenders may require certain certifications that relate to a Property or require inspections/appraisals that certify that a Property is free of specific hazards or conditions.

8. BWI AIRPORT NOTICE: Some properties may be located in the Baltimore/Washington International Airport Noise Zone. A Buyer desiring to obtain a copy of Noise Zone Maps may do so by calling the Office of Noise, Real Estate and Land Use Compatibility at 410-859-7375 or visit <https://marylandaviation.com/environmental/bwi-marshall-noise-zone/> for more information. Information regarding the location of other airports and their operations may be obtained by calling the local zoning office for the area in which the Property is located.

9. ENVIRONMENTAL CONSIDERATIONS; HAZARDOUS MATERIALS: There are many hazardous materials that could affect a Property. The Brokers and their agents will generally have no knowledge of these hazardous materials and do not have the technical expertise to ascertain or advise you of the presence or significance of these hazardous materials. Buyer has the right to request, as a condition of an offer and, subject to acceptance by the Seller, the employment of a specialist of Buyer's choice to provide an analysis of hazardous materials which may be present.

Hazardous materials inside a property can include, but are not limited to, fire retardant treated plywood (FRT), asbestos, aluminum wiring, radon, polybutylene pipe (PB), lead paint, petroleum products, lawn and garden chemicals and indoor air pollutants that can accumulate. Hazardous materials outside the 2 home can include, but are limited to, those found in contaminated land, water, landfills and other disposal sites, industrial air and water emissions, radiation from high tension wires, and those which may be present in underground storage tanks. For additional information pertaining to these materials is available from the Maryland Department of the Environment (MDE) at (410) 537-3000.

Additional information regarding FRT plywood is available from the National Association of Homebuilders at (800) 368-5242.

For additional information regarding Radon buyer can contact the Center for Radiological Health at the MDE at (410) 537-3000 or visit <https://mde.maryland.gov/programs/air/radiologicalhealth/pages/radon.aspx> for further information.

For additional information regarding asbestos buyer can contact the MDE at (410) 537-3000 or visit <https://mde.maryland.gov/programs/air/asbestos/pages/factsaboutasbestos.aspxv> for further information.

Buyer _____ Date _____

Buyer _____ Date _____

Seller Signed by:
Michael K. LaVina _____ Date 7/31/2025
BZ4681A7BZA24DD...

Seller Signed by:
Anne R. LaVina _____ Date 7/31/2025
F9D17FBB86541E...

This form has been prepared by The Greater Baltimore Board of REALTORS® (GBBR) for the use of their members. GBBR, including its members and employees, assumes no responsibility if this form fails to protect the interests of any party. Each party should seek its own legal, tax, financial, and other advice.



REVISED 03/2025

2025© The Greater Baltimore Board of REALTORS®, Inc.

BALTIMORE COUNTY NOTICES AND DISCLOSURES ADDENDUM
(For use with Maryland Association of REALTORS® Residential Contract of Sale)

BUYER: _____

SELLER: Michael K. LaVina _____ Anne R. LaVina _____

PROPERTY: 16415C Cedar Grove Road, Sparks, MD 21152

1. **MASTER PLAN:** Buyer is hereby advised that the Property, or the area in which the Property is located, may be affected by provisions of the current Baltimore County Master Plan. You may wish to review the Master Plan. To become fully informed of current and future land use plans, facilities plans, public works plans or school plans, you should consult the appropriate Baltimore County agency for information regarding such plans. For further information, contact Baltimore County Office of Planning at 410-887-3211, 401 Bosley Avenue, Suite 406, Towson, Maryland, 21204.

<https://www.baltimorecountymd.gov/Agencies/planning/masterplanning/masterplan2020download.html>

Buyer acknowledges that Seller has informed Buyer that (a) the Property may be affected by provisions of the Master Plan and that Buyer may wish to review the Master Plan, and (b) in order to become fully informed of current and future land use plans, facilities plans, public works plans, school plans, or other plans affecting the Property or locality, Buyer should consult the appropriate state, Baltimore County or other authorities for information regarding such plans.

Buyer's Signature _____ Buyer's Signature _____

2. **DEVELOPMENT PLAN:** Buyer is hereby advised that the Property, or the area in which the Property is located, may be affected by the provisions of a development plan. To become fully informed of any current development plan affecting the Property, and in order to have an opportunity to review such development plan, Buyer should contact the appropriate Baltimore agency. For further information, contact Baltimore County Department of Permits and Development Management at 410-887-3353, 111 W. Chesapeake Avenue, Towson, Maryland, 21204.

https://www.baltimorecountymd.gov/departments/permits/pdm_devmanage

3. **PANHANDLE LOTS:** Buyer is hereby advised that if the Property is a panhandle lot (as defined in Section 32-4-101 of the Baltimore County Code), the County is not responsible for maintaining the road, removing snow, or providing trash collection along the panhandle driveway. For further information, contact Baltimore County Department of Permits and Development Management at 410-887-3353, 111 W. Chesapeake Avenue, Towson, Maryland, 21204.

https://www.baltimorecountymd.gov/departments/permits/pdm_devmanage/

4. **AGRICULTURAL OPERATIONS:** If the Property is located in, or within five hundred feet (500') of an R.C. 4 zone, Buyer is hereby advised that the Property may be subject to inconvenience or discomforts arising from agricultural operations, including, but not limited to: operation of machinery of any kind (including aircraft) during any 24-hour period; the storage and disposal of manure; and the application by spraying or otherwise of chemical fertilizers, soil amendments, herbicides and pesticides. Baltimore County shall not consider an agricultural operation to be a public or private nuisance if the operation complies with all federal, state or county health and zoning requirements and is not being conducted in a negligent manner. For further information, contact Baltimore County Department of Permits & Development Management at 410-887-3353, 111 W. Chesapeake Avenue, Towson, Maryland, 21204.

https://www.baltimorecountymd.gov/departments/permits/pdm_devmanage/

5. **BALTIMORE COUNTY TRANSFER TAX EXEMPTION FOR OWNER-OCCUPIED RESIDENTIAL PROPERTY:** Buyer and Seller are hereby advised that the Baltimore County Transfer Tax does not apply to the first Twenty-Two Thousand Dollars (\$22,000.00) of consideration payable for residentially improved owner-occupied real property. Under Baltimore law, the Buyer will receive the full benefit of this exemption, unless the Seller pays all Baltimore County transfer taxes, in which case the Seller will receive the benefit. **(initial)** _____ Seller agrees to pay all Baltimore County transfer taxes.

6. **NOTICE TO BUYER - SEWER AND/OR WATER SUPPLY:** Seller hereby discloses that the Property is _____ or is not _____ served by a public water supply and is _____ or is not _____ served by a public sewer system.

PROPERTY 16415C Cedar Grove Road, Sparks, MD 21152

7. **PUBLIC WATER OR SEWER FACILITIES; NOTICE TO BUYERS OF REAL ESTATE IN BALTIMORE COUNTY:** The Property is subject to a fee or assessment charged under the authority granted to developer pursuant to Section 32-4-310 of the Baltimore County Code, which purports to cover or defray the cost of installing all or part of the public water or sewer facilities constructed by the developer of the subdivision known as _____. This fee or assessment is \$ _____, payable annually in the month of _____ to _____ (name and address) (hereinafter called "lienholder") until _____. There may be a right of prepayment or discount for early payment which may be ascertained by contacting the lienholder. The fee and assessment is a contractual obligation between the lienholder and each owner of the Property, that runs with the land, and is not in any way, a fee or assessment of Baltimore County.

8. **NOTICE TO BUYER: PRIVATE WATER SUPPLY/WELL:** (a) If the Property is served by, or intended to be serviced by, a private water supply, attach separate Baltimore County Well Water Notice and Addendum (GBBR form 1451).

(b) **ELEVATED LEVELS OF NATURALLY OCCURRING RADIUM:** Buyer is notified that Baltimore County Department of Environmental Protection and Resource Management has advised that, as a result of a water quality survey, elevated levels of naturally occurring radium and uranium have been found in some wells located in the Baltimore Gneiss formation. Properties serviced by public water are not impacted. Property Owners in the affected area will be required to test new and replacement wells and, if applicable, install a treatment system (water softener or reverse osmosis), prior to being granted a Certificate of Potability and putting the well into use. There are no regulations that require private owners of existing private wells to meet US EPA drinking water standards for radioactivity. Buyer of property served by private water supply will be provided with the brochure entitled "Radionuclides & Your Well Water: A Homeowner's Guide." For a copy of a general map of Baltimore County showing the potentially affected areas or for further information, Buyer should contact the Baltimore County Department of Environmental Protection and Sustainability at 410-887-2762.

<https://www.baltimorecountymd.gov/departments/environment/groundwatermgmt/educational.html>

Buyer to initial:

_____ If property is served by private water supply, Buyer acknowledges receipt of the brochure entitled "Radionuclides & Your Well Water: A Homeowner's Guide"

9. **NOTICE TO BUYER - HOUSE PHYSICALLY REMOVED FROM FLOOD PLAINS:** Seller hereby discloses to Buyer that the house, building or structure which is the subject of the Contract, _____ has or has not _____ (Seller to initial applicable provision) been physically removed from a 100-year flood plain located in Baltimore County.

10. **HISTORIC OR LANDMARK PROPERTY:** Seller hereby discloses to Buyer that the Property is _____ or is not _____ (Seller to initial applicable provision) located within a historic district under the Baltimore County Code or does _____ or does not _____ (Seller to initial applicable provision) appear on the Baltimore County preliminary landmarks list or final landmarks list. **Buyer acknowledges that if the Property is located within a historic district or appears on either the Baltimore County preliminary or final landmarks list, Buyer's use of the Property shall be subject to the provision of the Baltimore County Code. For further information, contact the Baltimore County Office of Planning at (410) 887-3211, 401 Bosley Avenue, Suite 406, Towson, Maryland 21204.**

https://www.baltimorecountymd.gov/departments/planning/historic_preservation/designating_properties.html

11. RENTAL HOUSING LICENSE -BALTIMORE COUNTY:

- (A) In Baltimore County, all buildings or a portion of a building that contain one to six dwelling units intended or designated as rental units must register and be licensed with Baltimore County on or before January 1, 2009.
- (B) A person who owns and rents a dwelling unit or a portion of a dwelling unit without a license may be subject to the denial, suspension, revocation or non-renewal of the license and/or civil penalties of \$25 per day for each day a violation occurs and \$200 per day for each day a correction notice is not complied with, and there will be a \$1,000 fine for not complying with the Rental Registration Law.
- (C) In the event a rental dwelling located in Baltimore County is sold or a change of ownership of the dwelling occurs, the new property owner is required to notify the Baltimore County Department of Permits and Development Management of the change of ownership.

<https://www.baltimorecountymd.gov/departments/permits/rentalregistration/index.html>

12. NOTICE ON ZONES OF DEWATERING INFLUENCE

The property may be located in a "Zone of Dewatering Influence." Such a zone is defined under Maryland law as the area surrounding a surface pit mine in "karst" terrain (limestone and carbonate rock containing closed depressions, sinkholes, caverns, cavities, and underground channels that, partially or completely, may capture surface streams), where groundwater has been depleted through pumping activities in the subject mine. Dewatering of karst terrain may result in gradual caving in or sinking of the surface of the land. Dewatering may also result in declining ground water levels, which may affect the yield of wells on a property. The Maryland Department of the Environment (MDE) is required to provide on its website for use by the public a searchable map of established zones of dewatering influence. The MDE website can be accessed at <http://www.mde.maryland.gov>.

A PURCHASER OF REAL PROPERTY LOCATED IN BALTIMORE COUNTY, CARROLL COUNTY, FREDERICK COUNTY, OR WASHINGTON COUNTY IS ADVISED TO CONTACT THE MARYLAND DEPARTMENT OF THE ENVIRONMENT TO DETERMINE WHETHER THE REAL PROPERTY FOR PURCHASE IS LOCATED WITHIN A ZONE OF DEWATERING INFLUENCE. MARYLAND LAW PROVIDES CERTAIN REMEDIES FOR PROPERTY IMPACTED BY DEWATERING.

BUYER

DATE

BUYER

DATE

Signed by:
Michael K. Lalina

SELLER

7/31/2025

Signed by:
Anne R. Lalina

SELLER

DATE

7/31/2025

DATE

This form has been prepared for the sole use of the following Boards/Associations of REALTORS® and their members. Each Board/Association, including its members and employees, assumes no responsibility if this form fails to protect the interests of any party. Each party should seek its own legal, tax, and financial or other advice.

The Greater Baltimore Board of REALTORS®, Inc.
Carroll County Association of REALTORS®, Inc.

Harford County Association of REALTORS®, Inc.
Howard County Association of REALTORS®, Inc.

FORM 1600 (REV. 09/2021) ©2021 The Greater Baltimore Board of REALTORS®, Inc.





NOTICE TO BUYER AND SELLER OF BUYER'S RIGHTS AND SELLER'S OBLIGATIONS UNDER MARYLAND'S SINGLE FAMILY RESIDENTIAL PROPERTY CONDITION DISCLOSURE LAW

ADDENDUM dated _____ to the Contract of Sale
 between Buyer _____
 and Seller Michael K. LaVina Anne R. LaVina for Property
 known as 16415C Cedar Grove Road, Sparks, MD 21152

NOTE: This notice does not apply to: (1) the initial sale of single family residential property which has never been occupied, or for which a certificate of occupancy has been issued within one year prior to the date of the Contract; (2) a transfer that is exempt from the transfer tax under Subsection 13-207 of the Tax-Property Article, except land installments contracts of sale under Subsection 13-207(a)(11) of the Tax-Property Article and options to purchase real property under Subsection 13-207(a)(12) of the Tax-Property Article; (3) a sale by a lender or an affiliate or subsidiary of a lender that acquired the real property by foreclosure or deed in lieu of foreclosure; (4) a sheriff's sale, tax sale, or sale by foreclosure, partition or by court appointed trustee; (5) a transfer by a fiduciary in the course of the administration of a decedent's estate, guardianship, conservatorship, or trust; (6) a transfer of single family residential real property to be converted by the buyer into a use other than residential use or to be demolished; or (7) a sale of unimproved real property.

Section 10-702 of the Real Property Article of the Annotated Code of Maryland ("Section 10-702") requires that a seller of a single family residential property ("the property") deliver to each buyer, on or before entering into a contract of sale, on a form published and prepared by the Maryland Real Estate Commission, **EITHER:**

- (A) A written property condition disclosure statement listing all defects including latent defects, or information of which the seller has actual knowledge in relation to the following:
- (i) Water and sewer systems, including the source of household water, water treatment systems, and sprinkler systems;
 - (ii) Insulation;
 - (iii) Structural systems, including the roof, walls, floors, foundation and any basement;
 - (iv) Plumbing, electrical, heating, and air conditioning systems;
 - (v) Infestation of wood-destroying insects;
 - (vi) Land use matters;
 - (vii) Hazardous or regulated materials, including asbestos, lead-based paint, radon, underground storage tanks, and licensed landfills;
 - (viii) Any other material defects, including latent defects, of which the seller has actual knowledge;
 - (ix) Whether the required permits were obtained for any improvements made to the property;
 - (x) Whether the smoke alarms:
 - 1. will provide an alarm in the event of a power outage;
 - 2. are over 10 years old; and
 - 3. if battery operated, are sealed, tamper resistant units incorporating a silence/hush button and use long-life batteries as required in all Maryland homes by 2018; and
 - (xi) If the property relies on the combustion of a fossil fuel for heat, ventilation, hot water, or clothes dryer operation, whether a carbon monoxide alarm is installed on the property.

"Latent defects" under Section 10-702 means material defects in real property or an improvement to real property that:

- (i) A buyer would not reasonably be expected to ascertain or observe by a careful visual inspection, and
- (ii) Would pose a threat to the health or safety of the buyer or an occupant of the property, including a tenant or invitee of the buyer;

OR

- (B) A written disclaimer statement providing that:

- (i) Except for latent defects of which the seller has actual knowledge, the seller makes no representations or warranties as to the condition of the real property or any improvements on the real property; and
- (ii) The buyer will be receiving the real property "as is," with all defects, including latent defects, that may exist, except as otherwise provided in the contract of sale of the property.



At the time the disclosure or disclaimer statement is delivered to you ("the buyer"), you are required to date and sign a written acknowledgement of receipt on the disclosure or disclaimer statement which shall be included in or attached to the contract of sale.

Section 10-702 further provides that a buyer who receives the disclosure or disclaimer statement on or before entering into a contract of sale does not have the right to rescind the contract based upon the information contained in the disclosure or disclaimer statement.

You are hereby notified that, in certain circumstances, you have the right to rescind your contract with the seller if the seller fails to deliver to you the written property condition disclosure or disclaimer statement. Section 10-702 provides that a buyer who does not receive the disclosure or disclaimer statement on or before entering into the contract has the unconditional right, upon written notice to the seller or seller's agent.

- (i) To rescind the contract at any time before the receipt of the disclosure or disclaimer statement or within 5 days following receipt of the disclosure or disclaimer statement; and
- (ii) To the immediate return of any deposits made on account of the contract.

Your right to rescind the contract under Section 10-702 terminates if not exercised before making a written application to a lender for a mortgage loan, if the lender discloses in writing at or before the time application is made that the right to rescind terminates on submission of the application or within 5 days following receipt of a written disclosure from a lender who has received your application for a mortgage loan, if the lender's disclosure states that your right to rescind terminates at the end of that 5 day period.

Your rights as a buyer under Section 10-702 may not be waived in the contract and any attempted waiver is void. Your rights as the buyer to terminate the contract under Section 10-702 are waived conclusively if not exercised before:

- (i) Closing or occupancy by you, whichever occurs first, in the event of a sale; or
- (ii) Occupancy, in the event of a lease with option to purchase.

The information contained in the property condition disclosure statement is the representation of the seller and not the representation of the real estate broker or sales person, if any. A disclosure by the seller is not a substitute for an inspection by an independent professional home inspection company. You should consider obtaining such an inspection. The information contained in a disclosure statement by the seller is not a warranty by the seller as to the condition of the property of which condition the seller has no actual knowledge or other condition, including latent defects, of which the seller has no actual knowledge. The seller is not required to undertake or provide an independent investigation or inspection of the property in order to make the disclosures required by Section 10-702. The seller is not liable for an error, inaccuracy or omission in the disclosure statement if the error, inaccuracy or omission was based upon information that was not within the actual knowledge of the seller or was provided to the seller by a third party as specified in Section 10-702(i) or (j).

You may wish to obtain professional advice about the property or obtain an inspection of the property.

The undersigned buyer(s) and seller(s) acknowledge receipt of this notice on the date indicated below and acknowledge that the real estate licensee(s) named below have informed the buyer(s) and the seller(s) of the buyer(s)' rights and the seller(s)' obligations under Section 10-702.

Buyer's Signature	Date	<div style="display: flex; justify-content: space-between; align-items: center;"> <div style="text-align: center;"> <small>Signed by:</small>  <small>Michael E. LaVina</small> <small>204468420230100</small> </div> <div style="text-align: right;"> <small>7/31/2025</small> </div> </div>	Date
Buyer's Signature	Date	<div style="display: flex; justify-content: space-between; align-items: center;"> <div style="text-align: center;"> <small>Signed by:</small>  <small>Anne R. LaVina</small> <small>2004375202300410</small> </div> <div style="text-align: right;"> <small>7/31/2025</small> </div> </div>	Date
Agent's Signature	Date	<div style="display: flex; justify-content: space-between; align-items: center;"> <div style="text-align: center;"> <small>Signed by:</small>  <small>Jonathan Schmitt, Broker</small> <small>2001010202300010</small> </div> <div style="text-align: right;"> <small>7/22/2025</small> </div> </div>	Date

MARYLAND RESIDENTIAL PROPERTY DISCLOSURE AND DISCLAIMER STATEMENT

Property Address: 16415C Cedar Grove Road, Sparks, MD 21152

Legal Description:

NOTICE TO SELLER AND PURCHASER

Section 10-702 of the Real Property Article, Annotated Code of Maryland, requires the seller of certain residential real property to furnish to the purchaser either (a) a RESIDENTIAL PROPERTY DISCLAIMER STATEMENT stating that the seller is selling the property "as is" and makes no representations or warranties as to the condition of the property or any improvements on the real property, except as otherwise provided in the contract of sale, or in a listing of latent defects; or (b) a RESIDENTIAL PROPERTY DISCLOSURE STATEMENT disclosing defects or other information about the condition of the real property actually known by the seller. Certain transfers of residential property are excluded from this requirement (see the exemptions listed below).

10-702. EXEMPTIONS. The following are specifically excluded from the provisions of §10-702:

- 1. The initial sale of single family residential real property:
A. that has never been occupied; or
B. for which a certificate of occupancy has been issued within 1 year before the seller and buyer enter into a contract of sale;
2. A transfer that is exempt from the transfer tax under §13-207 of the Tax-Property Article, except land installment contracts of sales under §13-207(a) (11) of the Tax-Property Article and options to purchase real property under §13-207(a)(12) of the Tax-Property Article;
3. A sale by a lender or an affiliate or subsidiary of a lender that acquired the real property by foreclosure or deed in lieu of foreclosure;
4. A sheriff's sale, tax sale, or sale by foreclosure, partition, or by court appointed trustee;
5. A transfer by a fiduciary in the course of the administration of a decedent's estate, guardianship, conservatorship, or trust;
6. A transfer of single family residential real property to be converted by the buyer into use other than residential use or to be demolished; or
7. A sale of unimproved real property.

Section 10-702 also requires the seller to disclose information about latent defects in the property that the seller has actual knowledge of. The seller must provide this information even if selling the property "as is." "Latent defects" are defined as: Material defects in real property or an improvement to real property that:

- (1) A purchaser would not reasonably be expected to ascertain or observe by a careful visual inspection of the real property; and
(2) Would pose a direct threat to the health or safety of:
(i) the purchaser; or
(ii) an occupant of the real property, including a tenant or invitee of the purchaser.

MARYLAND RESIDENTIAL PROPERTY DISCLOSURE STATEMENT

NOTICE TO SELLERS: Complete and sign this statement only if you elect to disclose defects, including latent defects, or other information about the condition of the property actually known by you; otherwise, sign the Residential Property Disclaimer Statement. You may wish to obtain professional advice or inspections of the property; however, you are not required to undertake or provide any independent investigation or inspection of the property in order to make the disclosure set forth below. The disclosure is based on your personal knowledge of the condition of the property at the time of the signing of this statement.

NOTICE TO PURCHASERS: The information provided is the representation of the Sellers and is based upon the actual knowledge of Sellers as of the date noted. Disclosure by the Sellers is not a substitute for an inspection by an independent home inspection company, and you may wish to obtain such an inspection. The information contained in this statement is not a warranty by the Sellers as to the condition of the property of which the Sellers have no knowledge or other conditions of which the Sellers have no actual knowledge.

How long have you owned the property? _____

Property System: Water, Sewage, Heating & Air Conditioning (Answer all that apply)

Water Supply [] Public [] Well [] Other _____
Sewage Disposal [] Public [] Septic System approved for _____ (# of bedrooms) Other Type _____
Garbage Disposal [] Yes [] No
Dishwasher [] Yes [] No
Heating [] Oil [] Natural Gas [] Electric [] Heat Pump Age _____ [] Other _____
Air Conditioning [] Oil [] Natural Gas [] Electric [] Heat Pump Age _____ [] Other _____
Hot Water [] Oil [] Natural Gas [] Electric Capacity _____ Age _____ [] Other _____

Please indicate your actual knowledge with respect to the following:

1. Foundation: Any settlement or other problems? Yes No Unknown

Comments: _____

2. Basement: Any leaks or evidence of moisture? Yes No Unknown Does Not Apply

Comments: _____

3. Roof: Any leaks or evidence of moisture? Yes No Unknown

Type of Roof: _____ Age _____

Comments: _____

Is there any existing fire retardant treated plywood? Yes No Unknown

Comments: _____

4. Other Structural Systems, including exterior walls and floors:

Comments: _____

Any defects (structural or otherwise)? Yes No Unknown

Comments: _____

5. Plumbing system: Is the system in operating condition? Yes No Unknown

Comments: _____

6. Heating Systems: Is heat supplied to all finished rooms? Yes No Unknown

Comments: _____

Is the system in operating condition? Yes No Unknown

Comments: _____

7. Air Conditioning System: Is cooling supplied to all finished rooms? Yes No Unknown Does Not Apply

Comments: _____

Is the system in operating condition? Yes No Unknown Does Not Apply

Comments: _____

8. Electric Systems: Are there any problems with electrical fuses, circuit breakers, outlets or wiring?

Yes No Unknown

Comments: _____

8A. Will the smoke alarms provide an alarm in the event of a power outage? Yes No

Are the smoke alarms over 10 years old? Yes No

If the smoke alarms are battery operated, are they sealed, tamper resistant units incorporating a silence/hush button, which use long-life batteries as required in all Maryland Homes by 2018? Yes No

Comments: _____

9. Septic Systems: Is the septic system functioning properly? Yes No Unknown Does Not Apply

When was the system last pumped? Date _____ Unknown

Comments: _____

10. Water Supply: Any problem with water supply? Yes No Unknown

Comments: _____

Home water treatment system: Yes No Unknown

Comments: _____

Fire sprinkler system: Yes No Unknown Does Not Apply

Comments: _____

Are the systems in operating condition? Yes No Unknown

Comments: _____

11. Insulation:

In exterior walls? Yes No Unknown

In ceiling/attic? Yes No Unknown

In any other areas? Yes No Where? _____

Comments: _____

12. Exterior Drainage: Does water stand on the property for more than 24 hours after a heavy rain?

Yes No Unknown

Comments: _____

Are gutters and downspouts in good repair? Yes No Unknown

Comments: _____

13. Wood-destroying insects: Any infestation and/or prior damage? Yes No Unknown

Comments: _____

Any treatments or repairs? Yes No Unknown

Any warranties? Yes No Unknown

Comments: _____

14. Are there any hazardous or regulated materials (including, but not limited to, licensed landfills, asbestos, radon gas, lead-based paint, underground storage tanks, or other contamination) on the property? Yes No Unknown

If yes, specify below

Comments: _____

15. If the property relies on the combustion of a fossil fuel for heat, ventilation, hot water, or clothes dryer operation, is a carbon monoxide alarm installed in the property?

Yes No Unknown

Comments: _____

16. Are there any zoning violations, nonconforming uses, violation of building restrictions or setback requirements or any recorded or unrecorded easement, except for utilities, on or affecting the property? Yes No Unknown

If yes, specify below

Comments: _____

16A. If you or a contractor have made improvements to the property, were the required permits pulled from the county or local permitting office? Yes No Does Not Apply Unknown

Comments: _____

17. Is the property located in a flood zone, conservation area, wetland area, Chesapeake Bay critical area or Designated Historic District? Yes No Unknown If yes, specify below

Comments: _____

18. Is the property subject to any restriction imposed by a Home Owners Association or any other type of community association?

Yes No Unknown If yes, specify below

Comments: _____

19. Are there any other material defects, including latent defects, affecting the physical condition of the property?

Yes No Unknown

Comments: _____

NOTE: Seller(s) may wish to disclose the condition of other buildings on the property on a separate RESIDENTIAL PROPERTY DISCLOSURE STATEMENT.

The seller(s) acknowledge having carefully examined this statement, including any comments, and verify that it is complete and accurate as of the date signed. The seller(s) further acknowledge that they have been informed of their rights and obligations under §10-702 of the Maryland Real Property Article.

Seller(s) _____ Date _____

Seller(s) _____ Date _____

The purchaser(s) acknowledge receipt of a copy of this disclosure statement and further acknowledge that they have been informed of their rights and obligations under §10-702 of the Maryland Real Property Article.

Purchaser _____ Date _____

Purchaser _____ Date _____

MARYLAND RESIDENTIAL PROPERTY DISCLAIMER STATEMENT

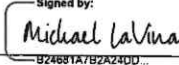
NOTICE TO SELLER(S): Sign this statement only if you elect to sell the property without representations and warranties as to its condition, except as otherwise provided in the contract of sale and in the listing of latent defects set forth below; otherwise, complete and sign the RESIDENTIAL PROPERTY DISCLOSURE STATEMENT.


Except for the latent defects listed below, the undersigned seller(s) of the real property make no representations or warranties as to the condition of the real property or any improvements thereon, and the purchaser will be receiving the real property "as is" with all defects, including latent defects, which may exist, except as otherwise provided in the real estate contract of sale. The seller(s) acknowledge having carefully examined this statement and further acknowledge that they have been informed of their rights and obligations under §10-702 of the Maryland Real Property Article.

Section 10-702 also requires the seller to disclose information about latent defects in the property that the seller has actual knowledge of. The seller must provide this information even if selling the property "as is." "Latent defects" are defined as: Material defects in real property or an improvement to real property that:

- (1) A purchaser would not reasonably be expected to ascertain or observe by a careful visual inspection of the real property; and
- (2) Would pose a direct threat to the health or safety of:
 - (i) the purchaser; or
 - (ii) an occupant of the real property, including a tenant or invitee of the purchaser.

Does the seller(s) have actual knowledge of any latent defects? Yes No If yes, specify:

Seller  Date 8/27/2025
Signed by: Michael LaVina
B24681A7B2A240D...

Seller  Date 8/27/2025
DocuSigned by:
F8D17FB886541E...

The purchaser(s) acknowledge receipt of a copy of this disclaimer statement and further acknowledge that they have been informed of their rights and obligations under §10-702 of the Maryland Real Property Article.

Purchaser _____ Date _____

Purchaser _____ Date _____



**MARYLAND NON-RESIDENT SELLER
TRANSFER WITHHOLDING TAX ADDENDUM**

ADDENDUM dated _____ to Contract of Sale

between Buyer _____

and Seller Michael K. LaVina Anne R. LaVina

for Property known as 16415C Cedar Grove Road, Sparks, MD 21152

Seller acknowledges, pursuant to Section 10-912 of the Tax-General Article, Annotated Code of Maryland, that if Seller is: 1) a non-resident individual of the State of Maryland or is 2) a non-resident entity which is not formed under the laws of the State of Maryland and is not qualified by or registered with the Maryland State Department of Assessments and Taxation to do business in the State of Maryland, the deed or other instrument of writing that effects a change of ownership to the Property may not be recorded with the clerk of the court for a county or filed with the Maryland State Department of Assessments and Taxation unless payment is first made by the Seller in an amount equal to:

- a) 8% of the total payment to a non-resident seller; **OR**
- b) 8.25% of the total payment to a non-resident entity;

(NOTE: The amount of the payment for a non-resident individual is subject to adjustment on a recurring basis by the Comptroller of Maryland. The amount of the payment for a non-resident entity is subject, from time to time, to change by an Act of the Maryland General Assembly. Seller acknowledges that the amount(s) as set forth in a) and b) above may be greater or lesser than the actual amount(s) due by Seller at time of settlement.)

UNLESS each seller:

1. Certifies, in writing, under the penalties of perjury, that the Seller is a resident of the State of Maryland or is a resident entity of the State of Maryland; **OR**
2. Presents to the clerk of the circuit court for a county or the Maryland State Department of Assessments and Taxation a certificate issued by the Comptroller of the State of Maryland stating that: i) there is no tax due in connection with the sale or exchange of the Property; or ii) a reduced amount of tax is due from the Seller and the reduced amount is collected by the clerk of the circuit court for a county or the Maryland Department of Assessments and Taxation before recording or filing; **(NOTE: If Seller intends to obtain a certificate from the Comptroller's office, Seller should immediately contact the Comptroller at 1-800-MDTAXES. Obtaining the certificate requires a MINIMUM of three (3) weeks); OR**
3. Has satisfied the tax liability or has provided adequate security to cover such liability; **OR**
4. Certifies, in writing, under the penalties of perjury, that the Property being transferred is the Seller's principal residence.

As defined under Maryland law and as used in a) and b) above, the term "total payment" means the net proceeds paid to the Seller for the Property and associated tangible personal property, less: 1) debts owed by the Seller and secured by a mortgage or other lien against the Property being paid upon the sale or exchange of the Property and 2) other expenses of the Seller arising out of the sale or exchange of the Property and disclosed on a settlement statement prepared in connection with the sale or exchange of the Property. "Total payment" includes the fair market value of any property transferred to the Seller.

Signed by: Michael K. LaVina

Seller's Signature

7/31/2025

Date

Signed by: Anne R. LaVina

Seller's Signature

7/31/2025

Date





**Consumer Notice to Buyers of Residential Real Estate in Maryland
(Include with Exclusive Buyer/Tenant Representation Agreement)**

Buyers of residential real estate in Maryland are advised to inquire about the following items:

COVENANTS RUNNING WITH THE LAND: Covenants running with the land are agreements that stipulate that ownership of the land cannot be transferred unless the new owner agrees to continue to abide by the covenants. They cannot be separated from the land and transfer with it. For example, an individual might own property subject to a covenant that requires the property to be used for charitable purposes only. A buyer who purchases the property must agree to use the property for charitable purposes only.

DEED RESTRICTIONS: Deed restrictions are provisions in a deed that limit the use of the property. With some exceptions, deed restrictions cannot be removed by the new owner.

EASEMENTS: An easement is a right, privilege, or interest that one party has in the land of another. There are many types of easements, including, conservation easements, utility easements, gas line easements, and power line easements. Easements may be in property deeds or title papers, and are part and parcel of the land they affect.

LEASES: A lease is any agreement that gives rise to a landlord/tenant relationship. Unless otherwise specified in the lease agreement, the buyer of a property occupied by a tenant under a lease is bound by the conditions and terms of the lease.

ONSITE SEWAGE DISPOSAL SYSTEMS (OSDS) WITH BEST AVAILABLE TECHNOLOGY (BAT): An OSDS is a wastewater treatment system that discharges the treated effluent into the ground. An OSDS with best available technology reduces nitrogen levels. If an OSDS system with BAT is installed on the property, Seller may have used state funds to purchase the system. If state funds were used to purchase the system, the property may be encumbered by an easement that obligates the owner of the property to comply with certain requirements such as maintaining the system and allowing the Maryland Department of the Environment and the county/city in which the property is located to inspect the system. Buyer is advised to inquire about the terms under which an OSDS system with BAT was installed on the property and check with the appropriate city/county agency.

PROPANE TANKS: Propane is a source of energy that is used for heating homes and water, cooking and refrigerating food, drying clothes, and fueling gas fireplaces and barbecue grills. Propane tanks may be owned or leased. If a propane tank is installed on the property, Buyer is advised to inquire about the terms under which the propane tank was installed, how to transfer the ownership or lease, and any costs associated with the transfer.

HOME SECURITY SYSTEMS THAT RECORD AUDIO: Buyer is advised that Maryland law prohibits **audio recording** of private conversations without the consent of all parties.

SOLAR PANELS: Solar panels are devices that convert light into electricity. If solar panels are installed on the property, Buyer is advised to inquire about the terms under which the solar panels were installed, how to transfer the ownership or lease, and any costs associated with the transfer.

WIRE FRAUD THROUGH EMAIL: Buyer is advised to never trust wiring instructions sent via email. Cyber criminals are hacking email accounts and sending emails with fake wiring instructions. These emails are convincing and sophisticated. Buyer should always independently confirm wiring instructions in person or via a telephone call to a trusted and verified phone number. Buyer should never wire money without double-checking that the wiring instructions are correct.

DEPOSIT HELD BY ESCROW AGENT: Buyer is advised that an escrow agent, other than a Maryland licensed real estate broker, is not subject to the same legal requirements that Maryland licensed real estate brokers are under the Maryland Real Estate Brokers Act concerning the holding and the release of deposit monies. If the deposit is going to be held by a third party other than by a Maryland licensed real estate broker involved in the transaction, the parties are required to enter into a separate written escrow agreement, binding upon the parties and the escrow agent that complies with Section 10-802 of the Real Property Article, Annotated Code of Maryland.

SMOKE ALARMS: Buyer is notified that there were changes in Maryland law regarding smoke alarms and smoke detectors (Section 9-101 et seq. of the Public Safety Article, Annotated Code of Maryland). The type of smoke alarm required in a dwelling depends upon the age of the property. As of January 1, 2018, among other changes, no alarm—battery powered or hard-wired—may be older than 10 years from the date of manufacture, and if battery powered, be sealed, tamper resistant units incorporating a silence/hush button, which use long-life batteries. There are penalties for non-compliance. Additionally, some jurisdictions have more stringent rules for new construction or for rentals. Buyer is advised to inquire about smoke alarm compliance. Buyer may





STATE OF MARYLAND
REAL ESTATE COMMISSION

Consent for Dual Agency

(In this form, the word "seller" includes "landlord"; "buyer" includes "tenant"; and "purchase" or "sale" includes "lease")

When Dual Agency May Occur

The possibility of Dual Agency arises when:

- 1) The buyer is interested in a property listed by a real estate broker; and
- 2) The seller's agent and the buyer's agent are affiliated with the same real estate broker.

Important Considerations Before Making a Decision About Dual Agency

A broker or broker's designee, acting as a dual agent does not exclusively represent either the seller or buyer; there may be a conflict of interest because the interests of the seller and buyer may be different or adverse. As a dual agent, the real estate broker does not owe undivided loyalty to either the seller or buyer.

Before the buyer and seller can proceed to be represented by a broker acting as a dual agent, they must both sign Consent for Dual Agency. If the buyer has previously signed Consent for Dual Agency, the buyer must **affirm** the buyer's consent for the purchase of a particular property before an offer to purchase is presented to the seller. If the seller has previously signed Consent for Dual Agency, the seller must **affirm** the seller's consent for the sale of the property to a particular buyer before accepting an offer to purchase the property. The **affirmation** is contained on Page 2 of this form.

Your Choices Concerning Dual Agency

In a possible dual agency situation, the buyer and seller have the following options:

1. **Consent in writing to dual agency.** If all parties consent in writing, the real estate broker or the broker's designee (the "dual agent") shall assign one real estate agent affiliated with the broker to represent the seller (the seller's "intra-company agent") and another agent affiliated with the broker to represent the buyer (the buyer's "intra-company agent"). Intra-company agents are required to provide the same services to their clients that agents provide in transactions not involving dual agency, including advising their clients as to price and negotiation strategy.
2. **Refuse to consent to dual agency.** If either party refuses to consent in writing to dual agency, the real estate broker must terminate the brokerage relationship for that particular property with the buyer, the seller, or both. If the seller terminates the brokerage agreement, the seller must then either represent him or herself or arrange to be represented by another real estate company. If the buyer terminates the brokerage agreement, the buyer may choose not to be represented but simply to receive assistance from the seller's agent, from another agent in that company, or from a subagent from another company. Alternatively, the buyer may choose to enter into a written buyer agency agreement with a different broker/company.

Duties of a Dual Agent and Intra-Company Agent

Like other agents, unless the client gives consent to disclose the information, dual agents and intra-company agents must keep confidential information about a client's bargaining position or motivations. For example, without written consent of the client, a dual agent or intra-company agent may not disclose to the other party, or the other party's agent:

- 1) Anything the client asks to be kept confidential; *
- 2) That the seller would accept a lower price or other terms;
- 3) That the buyer would accept a higher price or other terms;
- 4) The reasons why a party wants to sell or buy, or that a party needs to sell or buy quickly; or
- 5) Anything that relates to the negotiating strategy of a party.

* Dual agents and intra-company agents must disclose material facts about a property to all parties.

How Dual Agents Are Paid

Only the broker receives compensation on the sale of a property listed by that broker.

If a financial bonus is offered to an agent who sells property that is listed with his/her broker, this fact must be disclosed in writing to both the buyer and seller.

Consent for Dual Agency

I have read the above information, and I understand the terms of the dual agency. I understand that I do not have to consent to a dual agency and that if I **refuse** to consent, there will not be a dual agency; and that I may withdraw the consent at any time upon notice to the dual agent. I hereby **consent** to have

Krauss Real Property Brokerage act as a Dual Agent for me as the
(Firm Name)

initial initial **Seller** in the sale of the property at: 16415C Cedar Grove Road, Sparks, MD 21152

 Buyer in the purchase of a property listed for sale with the above-referenced broker.

Signed by:
Michael K. LaVina 7/31/2025
Signature Date

Signed by:
Anne K. LaVina 7/31/2025
Signature Date

AFFIRMATION OF PRIOR CONSENT TO DUAL AGENCY

The undersigned **Buyer(s)** hereby affirm(s) consent to dual agency for the following property:

16415C Cedar Grove Road, Sparks, MD 21152
Property Address

Signature Date Signature Date

The undersigned **Seller(s)** hereby affirm(s) consent to dual agency for the Buyer(s) identified below:

Name(s) of Buyer(s)

Signature Date Signature Date

SMOKE ALARM LAWS

2018



AS OF JANUARY 1, 2018 - MARYLAND LAW REQUIRES:

IF BATTERY OPERATED ONLY, ALARM MUST:

- Be powered by 10-year sealed battery
- Have a silence/hush feature

IF HARDWIRED ALTERNATING CURRENT (AC) ALARM:

- May NOT be older than 10 years from the date of manufacture*

ONE ALARM MUST BE LOCATED ON EACH LEVEL OF THE DWELLING INCLUDING THE BASEMENT

NOTE: REGARDLESS OF WHEN BUILT, battery operated only alarms must be powered by 10-year sealed batteries, and no unit, whether battery operated or AC, may be older than 10 years. Types of alarms found in homes have changed over time based on requirements at the time of construction.

BUILT BEFORE 7/1/75	BUILT BETWEEN 7/1/75 - 1/1/89	BUILT BETWEEN 1/1/89 - 7/1/90	BUILT BETWEEN 7/1/90 - 7/1/13	BUILT AFTER 7/1/13
Located: Each hallway outside bedroom(s)	Located: Each hallway outside bedroom(s)	Located: Each hallway outside bedroom(s)	Located: Each hallway outside bedroom(s)	Located: Each hallway outside bedroom(s) AND in each bedroom

BE AWARE!

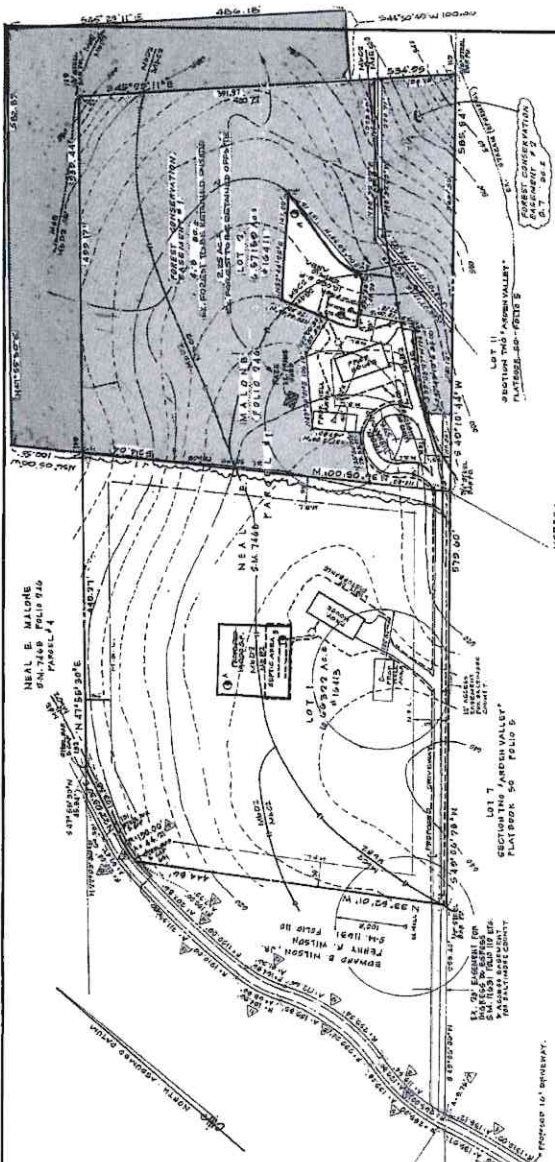
- Hardwired AC Alarms must be replaced with hardwired alarms of the same type.
- Additional alarms required as of January 1, 2018 (such as in basement) may be battery operated if they are 10-year sealed battery alarms with a silence/hush button feature.
- A seller who fails to comply with the law is subject to a fine, imprisonment, or both.
- As required by law, any information about alarms that is shared with a REALTOR® is considered a material fact that must be disclosed to all parties.

*NOTE: Date of manufacture will be marked on back of smoke alarm. If no date is printed on device, it should not be used.

KEY

- B: Battery powered alarm
- AC: Alarm powered by alternating current (hardwired)
- AC-AC: Hardwired interconnected alarm
- BB: Battery Backup
- 2nd ⚡ Alternate secondary power source (i.e. WiFi or Radio Frequency)

DATE: 11/14/10



NOTES:
 1. CURRENT TITLE REFERENCE: 61M-7469 FOLIO 546, ETC., MARCH 19, 1987, THE SPALAN COMPANY
 2. CURRENT ZONING CLASSIFICATION: R-2.2 BALTIMORE COUNTY PROSPECTIVE ZONING MAP AMOR-2
 3. TOPOGRAPHY SHOWN HEREON IS TAKEN FROM BALTIMORE COUNTY 200 SCALE TYPED MAP AM-200
 4. SLOPE MAP: 1:25,000 SCALE
 5. NEZ AREA: 13.02481 ACRES
 6. DENSITY CALCULATION: R-2.2... 1 LOT PER 35 AC. 4 TO 23.481 AC. 1 LOT
 7. WATERFRESH: PINE CREEK (LOCAL RANCH RESERVATION)
 8. SUBDIVISION: N/A
 9. SCHOOL DISTRICT: 14 (SPARKS)
 10. TAX MAP: 21 BLOCK 5 PARCELS 721
 11. TAX ACCOUNT NUMBER: 1500000079
 12. THIS AREA IS UNDEVELOPED PLOT ON PASTURE LANDS UNLESS OTHERWISE SHOWN HEREON
 13. PROPERTY SHOWN HEREON HAS BEEN LINED IN ACCORDANCE WITH THE 1987 ZONING MAP
 14. TOTAL AREA OF PROPOSED LAND IMPROVEMENTS: 45,200 SQ. FT.
 15. ALL IMPROVEMENTS SHALL BE LIMITED TO 20 PERCENT OF CLEARED AREA AND CONVERTED AS SHEET
 16. ADDITIONAL SUBDIVISION OF THESE PARCELS AND/OR LOTS MAY BE REQUIRED AT A LATER DATE FOR THE
 17. SITES AND THE ADDITIONAL SUBDIVISION.
 18. OWNER OF ANY LOT SHOWN ON THIS MAP TO TAKE ALL OF ANY PART OF ANY LOT OR ANY PART OF ANY OTHER
 19. OWNER FOR THE PURPOSE OF THESE EASELS, ACCESS OR THE RIGHT TO USE OR ENJOY THE PROPERTY
 20. PRIVATE INDUSTRY FOR THE PURPOSES OF HOUSING, COMMERCIAL, AND MAINTAINING UTILITIES SHALL AS
 21. PER PART LIMITED BY WATER, SEWER, ELECTRICITY, TELEPHONE, WIRELESS TELEVISION

FOREST CONSERVATION NOTES:
 1. ANY FOREST CONSERVATION EASEMENT SUPERSEDED IS SUBJECT TO
 BALTIMORE COUNTY, MARYLAND AND NEZ PROTECT DISTURBANCE AND
 LIST OF THE AREA AS:
 2. THERE SHALL BE NO CLEANING, GRADING, CONSTRUCTION OF DISTURBANCE
 3. THE BALTIMORE COUNTY DEPARTMENT OF ENVIRONMENTAL PROTECTION
 4. TIME AND RESOURCE MANAGEMENT.

EXISTING 20' WIDE IN-CELF STRIP
 5M-7469 FOLIO 546, ETC. - PARCELS 5
 6. ALSO EXISTING 50' WIDE EASEMENT
 7. ALSO EXISTING 50' WIDE EASEMENT
 8. ALSO EXISTING 50' WIDE EASEMENT
 9. ALSO EXISTING 50' WIDE EASEMENT
 10. ALSO EXISTING 50' WIDE EASEMENT
 11. ALSO EXISTING 50' WIDE EASEMENT
 12. ALSO EXISTING 50' WIDE EASEMENT
 13. ALSO EXISTING 50' WIDE EASEMENT
 14. ALSO EXISTING 50' WIDE EASEMENT
 15. ALSO EXISTING 50' WIDE EASEMENT
 16. ALSO EXISTING 50' WIDE EASEMENT
 17. ALSO EXISTING 50' WIDE EASEMENT
 18. ALSO EXISTING 50' WIDE EASEMENT
 19. ALSO EXISTING 50' WIDE EASEMENT
 20. ALSO EXISTING 50' WIDE EASEMENT
 21. ALSO EXISTING 50' WIDE EASEMENT

FOREST CONSERVATION NOTES:
 1. ANY FOREST CONSERVATION EASEMENT SUPERSEDED IS SUBJECT TO
 BALTIMORE COUNTY, MARYLAND AND NEZ PROTECT DISTURBANCE AND
 LIST OF THE AREA AS:
 2. THERE SHALL BE NO CLEANING, GRADING, CONSTRUCTION OF DISTURBANCE
 3. THE BALTIMORE COUNTY DEPARTMENT OF ENVIRONMENTAL PROTECTION
 4. TIME AND RESOURCE MANAGEMENT.

FOREST CONSERVATION NOTES:
 1. ANY FOREST CONSERVATION EASEMENT SUPERSEDED IS SUBJECT TO
 BALTIMORE COUNTY, MARYLAND AND NEZ PROTECT DISTURBANCE AND
 LIST OF THE AREA AS:
 2. THERE SHALL BE NO CLEANING, GRADING, CONSTRUCTION OF DISTURBANCE
 3. THE BALTIMORE COUNTY DEPARTMENT OF ENVIRONMENTAL PROTECTION
 4. TIME AND RESOURCE MANAGEMENT.

FOREST CONSERVATION NOTES:
 1. ANY FOREST CONSERVATION EASEMENT SUPERSEDED IS SUBJECT TO
 BALTIMORE COUNTY, MARYLAND AND NEZ PROTECT DISTURBANCE AND
 LIST OF THE AREA AS:
 2. THERE SHALL BE NO CLEANING, GRADING, CONSTRUCTION OF DISTURBANCE
 3. THE BALTIMORE COUNTY DEPARTMENT OF ENVIRONMENTAL PROTECTION
 4. TIME AND RESOURCE MANAGEMENT.

FOREST CONSERVATION NOTES:
 1. ANY FOREST CONSERVATION EASEMENT SUPERSEDED IS SUBJECT TO
 BALTIMORE COUNTY, MARYLAND AND NEZ PROTECT DISTURBANCE AND
 LIST OF THE AREA AS:
 2. THERE SHALL BE NO CLEANING, GRADING, CONSTRUCTION OF DISTURBANCE
 3. THE BALTIMORE COUNTY DEPARTMENT OF ENVIRONMENTAL PROTECTION
 4. TIME AND RESOURCE MANAGEMENT.

FOREST CONSERVATION NOTES:
 1. ANY FOREST CONSERVATION EASEMENT SUPERSEDED IS SUBJECT TO
 BALTIMORE COUNTY, MARYLAND AND NEZ PROTECT DISTURBANCE AND
 LIST OF THE AREA AS:
 2. THERE SHALL BE NO CLEANING, GRADING, CONSTRUCTION OF DISTURBANCE
 3. THE BALTIMORE COUNTY DEPARTMENT OF ENVIRONMENTAL PROTECTION
 4. TIME AND RESOURCE MANAGEMENT.

FOREST CONSERVATION NOTES:
 1. ANY FOREST CONSERVATION EASEMENT SUPERSEDED IS SUBJECT TO
 BALTIMORE COUNTY, MARYLAND AND NEZ PROTECT DISTURBANCE AND
 LIST OF THE AREA AS:
 2. THERE SHALL BE NO CLEANING, GRADING, CONSTRUCTION OF DISTURBANCE
 3. THE BALTIMORE COUNTY DEPARTMENT OF ENVIRONMENTAL PROTECTION
 4. TIME AND RESOURCE MANAGEMENT.

FOREST CONSERVATION NOTES:
 1. ANY FOREST CONSERVATION EASEMENT SUPERSEDED IS SUBJECT TO
 BALTIMORE COUNTY, MARYLAND AND NEZ PROTECT DISTURBANCE AND
 LIST OF THE AREA AS:
 2. THERE SHALL BE NO CLEANING, GRADING, CONSTRUCTION OF DISTURBANCE
 3. THE BALTIMORE COUNTY DEPARTMENT OF ENVIRONMENTAL PROTECTION
 4. TIME AND RESOURCE MANAGEMENT.

FOREST CONSERVATION NOTES:
 1. ANY FOREST CONSERVATION EASEMENT SUPERSEDED IS SUBJECT TO
 BALTIMORE COUNTY, MARYLAND AND NEZ PROTECT DISTURBANCE AND
 LIST OF THE AREA AS:
 2. THERE SHALL BE NO CLEANING, GRADING, CONSTRUCTION OF DISTURBANCE
 3. THE BALTIMORE COUNTY DEPARTMENT OF ENVIRONMENTAL PROTECTION
 4. TIME AND RESOURCE MANAGEMENT.

FOREST CONSERVATION NOTES:
 1. ANY FOREST CONSERVATION EASEMENT SUPERSEDED IS SUBJECT TO
 BALTIMORE COUNTY, MARYLAND AND NEZ PROTECT DISTURBANCE AND
 LIST OF THE AREA AS:
 2. THERE SHALL BE NO CLEANING, GRADING, CONSTRUCTION OF DISTURBANCE
 3. THE BALTIMORE COUNTY DEPARTMENT OF ENVIRONMENTAL PROTECTION
 4. TIME AND RESOURCE MANAGEMENT.

FOREST CONSERVATION NOTES:
 1. ANY FOREST CONSERVATION EASEMENT SUPERSEDED IS SUBJECT TO
 BALTIMORE COUNTY, MARYLAND AND NEZ PROTECT DISTURBANCE AND
 LIST OF THE AREA AS:
 2. THERE SHALL BE NO CLEANING, GRADING, CONSTRUCTION OF DISTURBANCE
 3. THE BALTIMORE COUNTY DEPARTMENT OF ENVIRONMENTAL PROTECTION
 4. TIME AND RESOURCE MANAGEMENT.

FOREST CONSERVATION NOTES:
 1. ANY FOREST CONSERVATION EASEMENT SUPERSEDED IS SUBJECT TO
 BALTIMORE COUNTY, MARYLAND AND NEZ PROTECT DISTURBANCE AND
 LIST OF THE AREA AS:
 2. THERE SHALL BE NO CLEANING, GRADING, CONSTRUCTION OF DISTURBANCE
 3. THE BALTIMORE COUNTY DEPARTMENT OF ENVIRONMENTAL PROTECTION
 4. TIME AND RESOURCE MANAGEMENT.

VICINITY MAP

CURVE DATA CHART

NO.	A	RADIUS	AREA	TAN	CHORD
1	40.12	141.19	102.97	0.8331	114.17
2	47.19	141.19	102.97	0.8331	114.17
3	53.26	141.19	102.97	0.8331	114.17
4	59.33	141.19	102.97	0.8331	114.17
5	65.40	141.19	102.97	0.8331	114.17
6	71.47	141.19	102.97	0.8331	114.17
7	77.54	141.19	102.97	0.8331	114.17
8	83.61	141.19	102.97	0.8331	114.17
9	89.68	141.19	102.97	0.8331	114.17
10	95.75	141.19	102.97	0.8331	114.17
11	101.82	141.19	102.97	0.8331	114.17
12	107.89	141.19	102.97	0.8331	114.17
13	113.96	141.19	102.97	0.8331	114.17
14	120.03	141.19	102.97	0.8331	114.17
15	126.10	141.19	102.97	0.8331	114.17
16	132.17	141.19	102.97	0.8331	114.17
17	138.24	141.19	102.97	0.8331	114.17
18	144.31	141.19	102.97	0.8331	114.17
19	150.38	141.19	102.97	0.8331	114.17
20	156.45	141.19	102.97	0.8331	114.17
21	162.52	141.19	102.97	0.8331	114.17
22	168.59	141.19	102.97	0.8331	114.17
23	174.66	141.19	102.97	0.8331	114.17
24	180.73	141.19	102.97	0.8331	114.17
25	186.80	141.19	102.97	0.8331	114.17
26	192.87	141.19	102.97	0.8331	114.17
27	198.94	141.19	102.97	0.8331	114.17
28	205.01	141.19	102.97	0.8331	114.17
29	211.08	141.19	102.97	0.8331	114.17
30	217.15	141.19	102.97	0.8331	114.17
31	223.22	141.19	102.97	0.8331	114.17
32	229.29	141.19	102.97	0.8331	114.17
33	235.36	141.19	102.97	0.8331	114.17
34	241.43	141.19	102.97	0.8331	114.17
35	247.50	141.19	102.97	0.8331	114.17
36	253.57	141.19	102.97	0.8331	114.17
37	259.64	141.19	102.97	0.8331	114.17
38	265.71	141.19	102.97	0.8331	114.17
39	271.78	141.19	102.97	0.8331	114.17
40	277.85	141.19	102.97	0.8331	114.17
41	283.92	141.19	102.97	0.8331	114.17
42	289.99	141.19	102.97	0.8331	114.17
43	296.06	141.19	102.97	0.8331	114.17
44	302.13	141.19	102.97	0.8331	114.17
45	308.20	141.19	102.97	0.8331	114.17
46	314.27	141.19	102.97	0.8331	114.17
47	320.34	141.19	102.97	0.8331	114.17
48	326.41	141.19	102.97	0.8331	114.17
49	332.48	141.19	102.97	0.8331	114.17
50	338.55	141.19	102.97	0.8331	114.17
51	344.62	141.19	102.97	0.8331	114.17
52	350.69	141.19	102.97	0.8331	114.17
53	356.76	141.19	102.97	0.8331	114.17
54	362.83	141.19	102.97	0.8331	114.17
55	368.90	141.19	102.97	0.8331	114.17
56	374.97	141.19	102.97	0.8331	114.17
57	381.04	141.19	102.97	0.8331	114.17
58	387.11	141.19	102.97	0.8331	114.17
59	393.18	141.19	102.97	0.8331	114.17
60	399.25	141.19	102.97	0.8331	114.17
61	405.32	141.19	102.97	0.8331	114.17
62	411.39	141.19	102.97	0.8331	114.17
63	417.46	141.19	102.97	0.8331	114.17
64	423.53	141.19	102.97	0.8331	114.17
65	429.60	141.19	102.97	0.8331	114.17
66	435.67	141.19	102.97	0.8331	114.17
67	441.74	141.19	102.97	0.8331	114.17
68	447.81	141.19	102.97	0.8331	114.17
69	453.88	141.19	102.97	0.8331	114.17
70	459.95	141.19	102.97	0.8331	114.17
71	466.02	141.19	102.97	0.8331	114.17
72	472.09	141.19	102.97	0.8331	114.17
73	478.16	141.19	102.97	0.8331	114.17
74	484.23	141.19	102.97	0.8331	114.17
75	490.30	141.19	102.97	0.8331	114.17
76	496.37	141.19	102.97	0.8331	114.17
77	502.44	141.19	102.97	0.8331	114.17
78	508.51	141.19	102.97	0.8331	114.17
79	514.58	141.19	102.97	0.8331	114.17
80	520.65	141.19	102.97	0.8331	114.17
81	526.72	141.19	102.97	0.8331	114.17
82	532.79	141.19	102.97	0.8331	114.17
83	538.86	141.19	102.97	0.8331	114.17
84	544.93	141.19	102.97	0.8331	114.17
85	551.00	141.19	102.97	0.8331	114.17
86	557.07	141.19	102.97	0.8331	114.17
87	563.14	141.19	102.97	0.8331	114.17
88	569.21	141.19	102.97	0.8331	114.17
89	575.28	141.19	102.97	0.8331	114.17
90	581.35	141.19	102.97	0.8331	114.17
91	587.42	141.19	102.97	0.8331	114.17
92	593.49	141.19	102.97	0.8331	114.17
93	599.56	141.19	102.97	0.8331	114.17
94	605.63	141.19	102.97	0.8331	114.17
95	611.70	141.19	102.97	0.8331	114.17
96	617.77	141.19	102.97	0.8331	114.17
97	623.84	141.19	102.97	0.8331	114.17
98	629.91	141.19	102.97	0.8331	114.17
99	635.98	141.19	102.97	0.8331	114.17
100	642.05	141.19	102.97	0.8331	114.17

COORDINATES CHART

NO.	ASSUMED DATA	EAST	NORTH
1	60	15371.0519	4139.2440
2	61	15371.0519	4139.2440
3	62	15371.0519	4139.2440
4	63	15371.0519	4139.2440
5	64	15371.0519	4139.2440
6	65	15371.0519	4139.2440
7	66	15371.0519	4139.2440
8	67	15371.0519	4139.2440
9	68	15371.0519	4139.2440
10	69	15371.0519	4139.2440
11	70	15371.0519	4139.2440
12	71	15371.0519	4139.2440
13	72	15371.0519	4139.2440
14	73	15371.0519	4139.2440
15	74	15371.0519	4139.2440
16	75	15371.0519	4139.2440
17	76	15371.0519	4139.2440
18	77	15371.0519	4139.2440
19	78	15371.0519	4139.2440
20	79	15371.0519	4139.2440
21	80	15371.0519	4139.2440
22	81	15371.0519	4139.2440
23	82	15371.0519	4139.2440
24	83	15371.0519	4139.2440
25	84	15371.0519	4139.2440
26	85	15371.0519	4139.2440
27	86	15371.0519	4139.2440
28	87	15371.0519	4139.2440
29	88	15371.0519	4139.2440
30	89	15371.0519	4139.2440
31	90	15371.0519	4139.2440
32	91	15371.0519	4139.2440
33	92	15371.0519	4139.2440
34	93	15371.0519	4139.2440
35	94	15371.0519	4139.2440
36	95	15371.0519	4139.2440
37	96	15371.0519	4139.2440
38	97	15371.0519	4139.2440
39	98	15371.0519	4139.2440
40	99	15371.0519	4139.2440
41	100	15371.0519	4139.2440

NOTES:
 1. ANY FOREST CONSERVATION EASEMENT SUPERSEDED IS SUBJECT TO
 BALTIMORE COUNTY, MARYLAND AND NEZ PROTECT DISTURBANCE AND
 LIST OF THE AREA AS:
 2. THERE SHALL BE NO CLEANING, GRADING, CONSTRUCTION OF DISTURBANCE
 3. THE BALTIMORE COUNTY DEPARTMENT OF ENVIRONMENTAL PROTECTION
 4. TIME AND RESOURCE MANAGEMENT.

NOTES:
 1. ANY FOREST CONSERVATION EASEMENT SUPERSEDED IS SUBJECT TO
 BALTIMORE COUNTY, MARYLAND AND NEZ PROTECT DISTURBANCE AND
 LIST OF THE AREA AS:
 2. THERE SHALL BE NO CLEANING, GRADING, CONSTRUCTION OF DISTURBANCE